

NUMBER	TYPE	DATE SURVEYED	DESCRIPTION	LOCATION	LATITUDE	LONGITUDE	CONDITION	NOTES	SURVEYED BY	IMAGE 1	IMAGE 2	IMAGE 3	IMAGE 4
0001	LH sign	5/25/2016	Metal sign mounted on metal pole, approximately 8 feet in height.	Wadsworth. Near I-80 Exit 43 - Cantlon Drive. East bound on Frontage Road (Main Street) past smokeshop/gas station/campground, 1 mile west of Wadsworth. SE side of road.	39°37.18'N	119°18.11'W	Good, no visible damage.		Brian Suen				
0002	Bridge	5/25/2016	Wood and cable bridge.	Wadsworth. Bridge Street and Virginia Street over Truckee River.	39°38.05'N	119°16.58'W	Not for vehicle traffic, pedestrians only.	This is the site of the original bridge over the Truckee River for the 1913 LH. Flooding of the Truckee wiped out the original bridge and it was replaced by the present pedestrian bridge.	Brian Suen				
0003	Street sign	5/25/2016	Metal street sign with boulevard stop sign on metal pole.	Wadsworth. East side of Truckee River on Main Street, intersection with Lincoln Highway across from parking lot for construction trucks.	39°37.826'N	119°16.666'W	Good, serviceable	A county road sign to identify the streets.	Brian Suen				
0004	LH sign	5/25/2016	Metal sign mounted on metal pole, approximately 7 feet in height.	Fernley. West Main Street at RR tunnel, Fernley Underpass. South side of RR tracks, east side of road.	39°36.717'N	119°15.909'W	Good, no visible damage.		Brian Suen				
0005	LH sign	9/28/2016	Metal sign mounted on metal pole with Nevada 427 sign, approximately 5 feet in height.	Fernley. West Main Street at RR tunnel, Fernley Underpass. North side of RR tracks, west side of road.	39°36.764'N	119°15.916'W	Good, no visible damage.		Brian Suen				
0006	Commemorative Plaque & Marker	9/28/2016	Concrete LH Marker mounted on top of stone monument with metal plaque	Fernley. Cottonwood Lane and Farm District Road, SW corner.	39°35.553'N	119°13.616'W	Good, no visible damage. Medallion intact.	Dedicated May 11, 2002 by Nevada-Sierra Chapter of the LHA, Chief Truckee, Snowshoe Thompson and Julia C. Bullett Chapters of Eclampus Vitus, and Fernley Preservation Society.	Brian Suen				
0007	LH sign	9/28/2016	Metal sign mounted on metal pole, approximately 8 feet in height.	Fallon. East bound US 50, south side of road at Country Market & Gas and Fallon RV Park.	39°29.19'N	118°52.328'W	Sign has faded in the sun. Other wise good condition.		Brian Suen				





NUMBER	TYPE	DATE SURVEYED	DESCRIPTION	LOCATION	LATITUDE	LONGITUDE	CONDITION	NOTES	SURVEYED BY	IMAGE 1	IMAGE 2	IMAGE 3	IMAGE 4
0008	Building and LH sign	9/28/2016	Historic hotel with LH sign mounted on front exterior wall near entrance to the building.	Fallon. 125 East Center Street on the NE corner of E. Center and S. Nevada Streets.	39°28.395'N	118°46.514'W	Building has been restored, restaurant, bar and hotel are open to the public.	This is the Overland Hotel. Directly across Center Street is the Coverton Garage.	Brian Suen				
0009	Museum	9/28/2016	County museum with display about the Lincoln Highway through Churchill County.	Fallon. 1050 South Maine Street, NW corner of S. Maine and W. Tolas Place			Converted supermarket building, renovated and open to the public.	This is the Churchill County Museum and Archives.	Brian Suen				
0010	LH marker	9/28/2016	Concrete marker about 3 feet in height.	Austin. West end of US 50 in front of Chevron gas station at intersection with dirt road to Stoke's Castle.	39°29.682'N	117°4.366'W	Good, no visible damage. Medallion intact.		Brian Suen				
0011	Building and LH marker	9/28/2016	Period motel with concrete LH marker in front planter area.	Austin. 60 Main Street, west end of US 50 east of Chevron gas station and across the street from the International Bar and Cedar Street.	39°29.601'N	117°4.366'W	Good condition, open to the public. Marker medallion intact.	This is the Lincoln Motel.	Brian Suen				
0012	LH marker	9/28/2016	Concrete marker about 3 feet in height.	Austin. 180 Main Street in front of the Austin Museum in a planter area.	39°29.43'N	117°4.122'W	Good no visible damage. Medallion intact.		Brian Suen				
0013	LH marker	9/28/2016	Concrete marker about 3 feet in height.	Lander County. Rest stop, west bound US 50, about 5 miles west of Austin, north side of the road.	39°29.576'N	117°11.035'W	Good condition, but medallion is missing.	Co-located with NDOT historical marker for Jacobsville.	Brian Suen				
0014	LH sign, bridge railings, information sign.	10/4/2016	Metal sign mounted on metal pole about 8 feet in height. Two concrete bridge railings. Information sign on metal stand.	Washoe County. Scenic turnout, east bound I-80 between Exit 5 at East Verdi and Exit 7 at Mogul, south side of I-80, about 6 miles west of downtown Reno.	39°30.562'N	119°56.249'W	Sign and bridge railings in good condition. The information sign is new, installed in September 2016.	Bridge railing were cleaned and recoated in October 2015.	Brian Suen				
0015	LH sign	9/10/2016	Metal sign. Not installed yet.	Verdi. Verdi History Center, 740 W. 2nd Street.	39°31.077'N	119°59.363'W	New sign. Stored at the museum.	Presented to the Verdi History Preservation Society on September 10, 2016 by Nevada Chapter, LHA.	Brian Suen				



NUMBER	TYPE	DATE SURVEYED	DESCRIPTION	LOCATION	LATITUDE	LONGITUDE	CONDITION	NOTES	SURVEYED BY	IMAGE 1	IMAGE 2	IMAGE 3	IMAGE 4
0016	LH sign	5/29/2016	Metal sign mounted on metal pole about 8 feet in height.	Reno. West 4th Street at McCarran Blvd. SE side of corner, across W. 4th from a bus stop shelter.	39°30.777'N	119°51.483'W	Good, no visible damage.		Brian Suen				
0017	LH sign	5/29/2016	Metal sign mounted on street light pole about 5 feet in height.	Reno. 325 East 4th Street between Evans Avenue and Record Street in front of The Depot Brewery.	39°31.853'N	119°48.577W	Good, no visible damage.	Installed by City of Reno.	Brian Suen				
0018	LH sign	6/3/2016	Metal sign mounted on metal pole about 6 feet in height.	Sparks. Near 1440 Victorian Avenue at 15th Street, in median strip. No left turn sign mounted on top. Across from RTC Centennial Plaza bus terminal.	39°32.094'N	119°45.693'W	Good, no visible damage.	Double signs for traffic in both directions.	Brian Suen				
0019	LH sign	6/3/2016	Metal sign mounted on street light pole about 6 feet in height. Street name signs mounted on top.	Sparks. Victorian Avenue at 10th Street, in median strip. Across from closed Bourbon Square casino	39°32.076'N	119°45.340'W	Good, no visible damage.	Double signs for traffic in both directions.	Brian Suen				
0020	LH sign	6/3/2016	Metal sign mounted on metal pole about 6 feet in height.	Sparks. Victorian Avenue at 3rd Street, south side of Victorian Avenue against cyclone fence separating west bound I-80.	39°32.092'N	119°45.829'W	Good, no visible damage.		Brian Suen				
0021	LH sign	6/3/2016	Metal sign mounted on street light pole about 6 feet in height.	Sparks. Near 1725 Prater Way at parking lot for O'Reilly Auto Parts store. South side of Prater Way across from Deer Park.	39°32.244'N	119°46.023'W	Good, no visible damage.		Brian Suen				
0022	LH sign		Metal sign mounted on metal pole about 4 feet in height. Traffic warning sign mounted on top.	Sparks. At SW corner of Deer Park on Prater Way. North side of Prater Way at 18th Street across from O'Reilly Auto Parts store parking lot.	39°32.251'N	119°46.005'W	Good, no visible damage.		Brian Suen				
0023	Museum	6/3/2016	City museum with display about the Lincoln Highway including concrete marker, LH sign and map.	Sparks. This is the Sparks Museum, 814 Victorian Avenue.	39°32.109'N	119°45.197'W	Clean display. Medallion intact in marker.		Brian Suen				

NUMBER	TYPE	DATE SURVEYED	DESCRIPTION	LOCATION	LATITUDE	LONGITUDE	CONDITION	NOTES	SURVEYED BY	IMAGE 1	IMAGE 2	IMAGE 3	IMAGE 4
0024	Banners	5/10/2016	Vinyl fabric banners hanging from cross bars on street light poles.	Reno. East 4th Street between N. Center and Elko Streets. Both sides of E. 4th Street.	39°31.809'N	119°48.703'W	Good, no visible damage	These may be temporary and may be changed out on a seasonal basis. Other similar banners promoting city cultural and sports events are also displayed. Installed by the City of Reno.	Brian Suen				
0025	Mural	5/10/2016	Painted exterior building wall mural.	Reno. East 4th Street and Spokane Street. One block south of E. 4th Street at corner with an unnamed alley.	39°31.914'N	119°48.043'W	Good, no visible damage.		Brian Suen				
0026	LH marker	1/30/2017	LH marker and brass plaque, marker mounted in concrete base about 5 feet in height with brass plaque at the base.	Carson City. In front of Nevada State Museum, Old US Mint Bldg., NW corner of Robinson and Carson Streets.	39°10.036'N	119°46.03'W	Good, no visible damage; patina on plaque.		Brian Suen				
0027	Landmark structure	1/31/2017	Hazen Market now closed. State Historical Marker 178 about 100 yards to the east.	Hazen. Between north side of Alt. 50 (Reno Hwy) and Old Lincoln Highway just east of California Road. About 11 miles east of Fernley and 15 miles west of Fallon.	39°33.817'N	119°2.926'W	Building is in fair condition; gas pumps are in good condition.	The Market is listed in the National Register of Historic Places.	Brian Suen				
0028	Landmark structure	1/31/2017	Coverston Garage now closed but in use as a storage facility for antique cars, signs and gas pumps.	Fallon. SE corner of E. Center Street and S. Nevada Street. Across the street from the Overland Hotel.	39°28.384'N	118°46.502'W	Building is in serviceable condition but needs restoration.	Serviced the Lincoln Highway from 1911 to 1971. A Chevrolet dealership to the 1990s.	Brian Suen				
0029	"L" sign	1/31/2017	Private house with "L" sign mounted on exterior wall.	Fallon. North side of Lincoln Highway (US 50) east of 7th Street, across the street from Pony Express Stop & Go convenience store and gas station.	39°29.495'N	117°4.19'W	Restored house.		Brian Suen				
0030	"L" sign	1/31/2017	Metal sign mounted on metal pole, approximately 8 feet in height.	Eureka. At north entrance to Eureka, west side of US 50, about 1/2 mile north of the Eureka Opera House.	39°31.298'N	115°57.774'W	Good, no visible damage.		Brian Suen				
0031	Landmark structure	1/31/2017	Eureka Sentinel Museum. Lincoln Highway metal sign on display in gallery.	Eureka. 10 N. Monroe Street; NW corner of Ruby Hill Avenue and Monroe Street.	39°30.747'N	115°57.696'W	Restored two story building.	The building housed the Eureka Sentinel newspaper. Now a county museum with excellent displays of the original print room and local history.	Brian Suen				



NUMBER	TYPE	DATE SURVEYED	DESCRIPTION	LOCATION	LATITUDE	LONGITUDE	CONDITION	NOTES	SURVEYED BY	IMAGE 1	IMAGE 2	IMAGE 3	IMAGE 4
0032	Plaque and marker	1/31/2017	Metal plaque mounted on concrete base. Concrete marker about 3 feet in height.	Eureka. Plaque is in front of Eureka County Courthouse at SW corner of Ruby Hill Avenue and US 50. The marker is about 20 feet south of the plaque.	39°30.746'N	115°57.653'W	Good, patina on metal plaque. Marker in good condition, medallion intact, vertical cracks in base.	Honors the General Motors Section of the Lincoln Highway.	Brian Suen				
0033	"L" sign	2/1/2017	Metal sign mounted on metal pole about 8 feet in height.	Eureka. South entrance to Eureka, east side of US 50 across the stret from a park with a baseball field. Just north of Tannehill Drive.	39°30.216'N	115°57.574'W	Good, no visible damage.	Across the street from Tannehill cabins site.	Brian Suen				
0034	Memorial	2/1/2017	Marker and plaque dedicated to the memory of Rolin G. Southwell, "Mr. Lincoln Highway."	Ely. On US 50 at a city park across the street from the White Pine County Chamber of Commerce. Nevada Historical Marker 269 is nearby.	39°14.89'N	114°53.472'W	Excellent. Recently installed.	Mr. Southwell (1936 - 2013) was the active leader of the Ely LH group.	Brian Suen				
0035	Landmark structure	2/1/2017	Hotel Nevada. The six story hotel opened in 1929 and was for a time, the tallest building in Nevada.	Ely. 501 Aultman Street (south side of US 50) at 5th Street.			Very good, rooms have been remodeled, well maintained.	A favorite of movie stars from the 1930s and 40s.	Brian Suen				
0036	Marker	2/1/2017	Marker at White Pine Chamber of Commerce. Set in sidewalk, about 3 1/2 feet in height.	Ely. 636 Aultman Street (north side of US 50)	39°14.89'N	114°52.692'W	Excellent.		Brian Suen				
0037	Museum and "L" sign	2/1/2017	White Pine Public Museum with "L" sign in window.	Ely. 2000 Aultman Street (north side US 50)	39°15.167'N	114°52.692'W			Brian Suen				
0038	"L" sign	2/1/2017	Metal sign on pole about 6 feet in height.	Ely. About 1 mile west of town and 1 1/2 miles east of Route 267 to Ruth. South side of US 50.			Good, no visible damage.		Brian Suen				
0039	"L" sign	2/1/2017	Metal sign on pole about 8 feet in height.	Ely. South bound on Hwy 93 in front of the VFW Hall. West side of Hwy 93 (Great Basin Highway). Across the road from Nevada DMV.	39°15.808'N	114°51.367'W	Good, no visible damage.		Brian Suen				

NUMBER	TYPE	DATE SURVEYED	DESCRIPTION	LOCATION	LATITUDE	LONGITUDE	CONDITION	NOTES	SURVEYED BY	IMAGE 1	IMAGE 2	IMAGE 3	IMAGE 4
0040	Landmark building	2/1/2017	Club 50 Café, now closed.	Ely. West side of Hwy 93 (Great Basin Highway) about 7 miles north of Ely.	39°21.685'N	115°47.937'W	Abandoned, in need of repairs.		Brian Suen				
0041	Landmark building	2/1/2017	McGill Rexall Drug Store Museum. "L" sign in window and two markers at north corner of the building.	McGill. 11 4th Street, west side of Hwy 93 (Lincoln Highway). Across the street from the Post Office and Cyprus Hall - McGill Club.	39°24.273'N	115°46.735'W	Excellent building, well maintained. Sign in good condition. One marker in fair condition (paint fading and abraded) the other marker is missing pieces and crumbling.	Operated by White Pine County.	Brian Suen				
0042	Public display	2/1/2017	NDOT public display panels about the Pony Express, Lincoln highway and natural history.	Shellbourne Rest Stop. East side of Hwy 93 (Lincoln Highway) at White Pine County Road 18. About 22 miles north of McGill, 50 miles south of West Wendover.	39°47.834'N	114°44.463'W	Excellent, well maintained.		Brian Suen				
0043	Bridge	5/25/2017	Metal and wooden bridge.	Verdi. West side of BL80, approximately 1 mile NW of Exit 5, East Verdi, from west bound I-80. Bridge over the Truckee River.	39°31.162'N	119°57.607'W	Servicable, metal tresses in good condition, wooden planking worn but will support vehicles.	On private property; unpaved roadway on both sides of the bridge. Graffiti on metal parts of the bridge.	Brian Suen				
0044	LH Marker	6/15/2017	Concrete marker about 4 feet in height.	West Wendover at Montego Bay Casino parking lot, SE corner of building near entrance to parking lot from Wendover Blvd.	40°44.17'N	114°2.618'W	Good, paint and medallion are in tact.	On a lawn area well maintained by the Casino.	Brian Suen				
0045	Interpretative sign	6/15/2017	Metal sign on dual posts about 3 feet in height.	West Wendover. At Victory Highway Memorial north side of Wendover Blvd. beside Wendover Will.	40°44.17'N	114°4.371'W	Good, no damage.	Area maintained by the city.	Brian Suen				
0046	Museum	8/13/2017	Nevada Northern Railway Museum and Depot.	Ely. Avenue A and East 11th Street.	39°17.016'N	114°57.856'W	Well maintained building.	East Ely Depot Museum is part of the Nevada State Museum. The Nevada Northern Railway is a private non-profit organization. Both are part of the National Registry of Historic Places.	Brian Suen				
0047	Marker	8/13/2017	Concrete marker about 3 1/2 feet in height.	Ruth. Hwy 50 and White Pine County Road 44A.	39°17.016'N	114°57.856'W	Good, no damage.	Co-located with Nevada Centennial marker for Copper Country, No. 9.	Brian Suen				



NUMBER	TYPE	DATE SURVEYED	DESCRIPTION	LOCATION	LATITUDE	LONGITUDE	CONDITION	NOTES	SURVEYED BY	IMAGE 1	IMAGE 2	IMAGE 3	IMAGE 4
0048	Marker	8/13/2017	Concrete marker about 3 feet in height.	Hamilton. Hwy 50 at NF 401 road. Near Illipah Campground.	39°21.217'N	115°23.668'W	Missing medallion.	Co-located with NDOT historical marker for Hamilton, No. 53.	Brian Suen				
0049	Sign	8/23/2017	Etched rock with building's street address, US 40 shield and Lincoln Highway	Mogul-Reno. 10475 West 4th Street, Reno. East of Exit 7 to Mogul.	39°30.975' N	119°55.097'W	Excellent.	Address sign for The River Christian Church at entrance to driveway.	Chester Ross				
0050	Marker	8/27/2017	Concrete marker about 3 feet in height.	Eureka. About 5 miles west of downtown Eureka on Hwy 50.	39°33.317'N	115°59.742'W	Good but medallion is missing.	Co-located with State Historical Marker 254, Eureka Mining District.	Brian Suen				
0051	Marker	8/27/2017	Concrete marker about 3 feet in height.	Cold Springs Station.	39°24.709'N	117°50.333'W	Good but paint is fading.	On NDOT Maintenance Depot property adjacent to and just west of Cold Springs Station.	Jim Bonar				
0052	Marker	1/30/2018	Nevada Historical Marker 261. Rock boulder with larger interpretative sign	Hwy 50, about 50 yards east of Spooner Summit Tahoe Trailhead turnout, south side of the road.	39°6.255'N	119°53.738'W	Excellent	The text of the marker mentions the Lincoln Highway with photo. Colocated at Spooner Summit Trailhead and Picnic Area.	Tom & Connie Davis, Brian Suen				
0053	Roadway intersection	1/30/2018	Intersection of Kings Canyon Road and Hwy 50.	About 100 yards east of Spooner Summit.	39°6.305'N	119°53.613'W	Unimproved dirt road, no signage.	Southern end at the west side of Kings Canyon Road, the early Lincoln Highway from Carson City to Glenbrook.	Tom & Connie Davis, Brian Suen				
0054	Rock wall	1/30/2018	Rock retaining wall at edge of Kings Canyon Road.	About 200 yards north of the intersection of Kings Canyon Road and Hwy 50.	39°6.322'N	119°53.643'W	Good condition but not maintained.	One of the few artifacts along Kings Canyon Road.	Tom & Connie Davis, Brian Suen				
0055	Historical site	1/30/2018	Unmarked site.	About 2 miles north of intersection of Hwy 50 on Kings Canyon Road.	39°6.907'N	119°53.658'W	Unimproved open space site	Site of Swift's Station, a way station on the stage coach, freight and lumber route connecting Glenbrook to Carson City.	Tom & Connie Davis, Brian Suen				
0056	"L" sign	1/30/2018	Metal sign on pole about 8 feet in height.	On west end of West King Street in Carson City at transition to Kings Canyon Road (NF-039).	39°9.426'N	119°48.218'W	Excellent	Signs are on the west bound and east bound sides of the street. Demarks the "Pioneer Branch" of the Lincoln Highway.	Brian Suen				
0057	Historical marker	1/30/2018	Metal interpretative sign on a concrete stand.	About 30 yards east of Carson City Parks and Recreation Open Space turnout on Kings Canyon Road near the Waterfall Trailhead.	39°9.211'N	119°48.901'W	Excellent	Erected in 1997 commemorating the Borda Ranch. Mentions its location on the Lincoln Highway.	Tom & Connie Davis, Brian Suen				

NUMBER	TYPE	DATE SURVEYED	DESCRIPTION	LOCATION	LATITUDE	LONGITUDE	CONDITION	NOTES	SURVEYED BY	IMAGE 1	IMAGE 2	IMAGE 3	IMAGE 4
0058	Tourism site	1/30/2018	Parking lot for natural history information and trailhead.	North side of Hwy 50 at Spooner Summit about 8 miles west of Carson City and about 4 miles east of Glenbrook.	39°6.259'N	119°53.834'W	Excellent, well maintained	An informative site with parking at Spooner Summit. Interpretative signage about the natural history of the area. On the Lake Tahoe Rim Trail.	Tom & Connie Davis, Brian Suen				
0059	Roadway intersection	1/30/2018	Intersection of Old Clear Creek Road and Hwy 50.	At Golf Club Drive near Snyder Meadows State Park.	39°7.02'N	119°50.715'N	Paved road is well maintained	Possible western terminus of the Lincoln Highway route on the Old Clear Creek Road. Turnout with parking for access to state park. Possible location for LHA signage.	Tom & Connie Davis, Brian Suen				
0060	Roadway artifact	8/25/2018	Political signage, "Bryan or McKinley for President" painted on rock wall. Ca. 1900.	North side of Old Clear Creek Road, about 1.4 miles west of Fuji Park			Heavy spray paint graffiti over lower half of sign, upper half visible.	This was the original Lincoln Highway roadway through the canyon. Sign was posted here to capture travelers on the road.	Janette Bloom, Brian Suen				
0061	Marker	10/30/2018	LH concrete marker with medallion.	At entrance to The Depot Brewery and Restaurant, 325 E. 4th Street, Reno	39°31'52"N	119°48'34"W	Good, cracks at top of marker, "L" paint is faded, medallion is OK.	Installed at site on 10/22/2018 by Tom and Connie Davis, with help from Scott Learey and Jose Dominguez. Drylock applied to lower half (in ground portion). By permission of The Brewery partners Chris Shanks & Brandon Wright.	Brian Suen				
0062	Marker	9/14/2019	LH concrete marker with medallion.	North side of Highway 50 about 35 miles west of Eureka.	39°29'53"N	116°30'21"W	Good overall with some cracking and exfoliation of the concrete at the base, medallion is OK.	Installed in front of the Dept. of the Interior faded wood sign "Woods Crested Wheatgrass Seeding."	Brian Suen				
0063	Marker	7/4/2020	Carsonite marker	At north side junction of National Forest Road 401 and White Pine County Road 11, Hamilton.	39°14'40"N	115°55'53"W	Good, no visible damage.	Standing in area of vegetation about 5 to 6 feet from road. About 800 to 900 feet down the hill from Hamilton Cemetery sign.	Brian Suen				
0064	Marker	7/4/2020	LH concrete marker with medallion.	East side of Highway 50 about 3/10 mile south of Eureka city limit. Just south of the Silver Sky Lodge RV Park.	39°26'28"N	115°55'53"W	Good overall, paint and medallion are OK. Small loss of concrete at base.	About 8 to 10 feet from road on slight hillside.	Brian Suen				
0065	Marker	7/3/2020	LH concrete marker with medallion.	On grounds of White Pine Public Museum, Ely	39°15'08"N	114°52'46"W	Good overall, small loss of concrete at base. Paint and medallion are OK.	Inside iron fencing facing Aultman Street (Lincoln Highway), west side of building.	Brian Suen				